














# GEOLOGICAL MAP of the LOPPEN DISTRICT WEST FINNMARK.

EXPLANATION

- DRIFT (MORaine BEACH AND SCREE DEPOSITS) 
- GABBRO COMPLEX
- PERTHOSITE 
- ULTRA BASIC DYKES 
- ULTRA BASIC COMPLEX 
- OLIVINE GABBRO 
- GARNET GNEISS 
- HYPERSTHENE GABBRO (coarse) 
- HYPERSTHENE GABBRO (granular) 
- QUARTZO-FELDSPATHIC BANDS 
- LIMESTONE AND SYENITE BANDS AND LENSES 
- METASEDIMENTS
- LIMESTONE 
- PELTIC SCHIST 
- QUARTZITE 
- FOLIATION 